


















QUATERNARY

-  Backfills
-  Dunes
-  Alluvial and periglacial deposits
-  Beach sands, mud and pebbles



PALEOZOIC

-  Traonlions Schists to Zorn Schists
Frasnian - Famennian
-  Troaon Group and Kergarvan Limestones
Upper Emsian - Givetian
-  Armorique Schists and Limestones to
Reun-ar-C'hrank Schists and Graywacke
Upper Lochkovian sup. - Emsian
-  Landévennec Sandstones
Lochkovien
-  Plougastel Schists and Quartzites
Pridoli - Lochkovian
-  Kerguillé Group
Silurian
-  Unidentified Formations
Upper Katian - Hirnantian
-  Lamm-Saöz Sandstones
Cosquer Schists
Hirnantian (Upper Ashgill)
-  Roudou-Hir Sandstones
Hirnantian
Rosan Tuffs and Limestones
Upper Katian (Ashgill)
-  Kermeur Sandstones
Katian (Caradoc)
-  Postolonnec Schists
K: Kerarvail Sandstones
Dapingian - Sandbian
(Upper Arenig - Lower Caradoc)
-  Armorican Sandstones
G: Gador Schists and Sandstones
Upper Floian - Dapingian
(Arenig)
-  Chèvre Cape Red Schists
Floian (Middle Arenig)

PROTEROZOIC

-  Douarnenez Phyllites
Upper Brioverian (+ Eocambrian?)

VEINSTONES

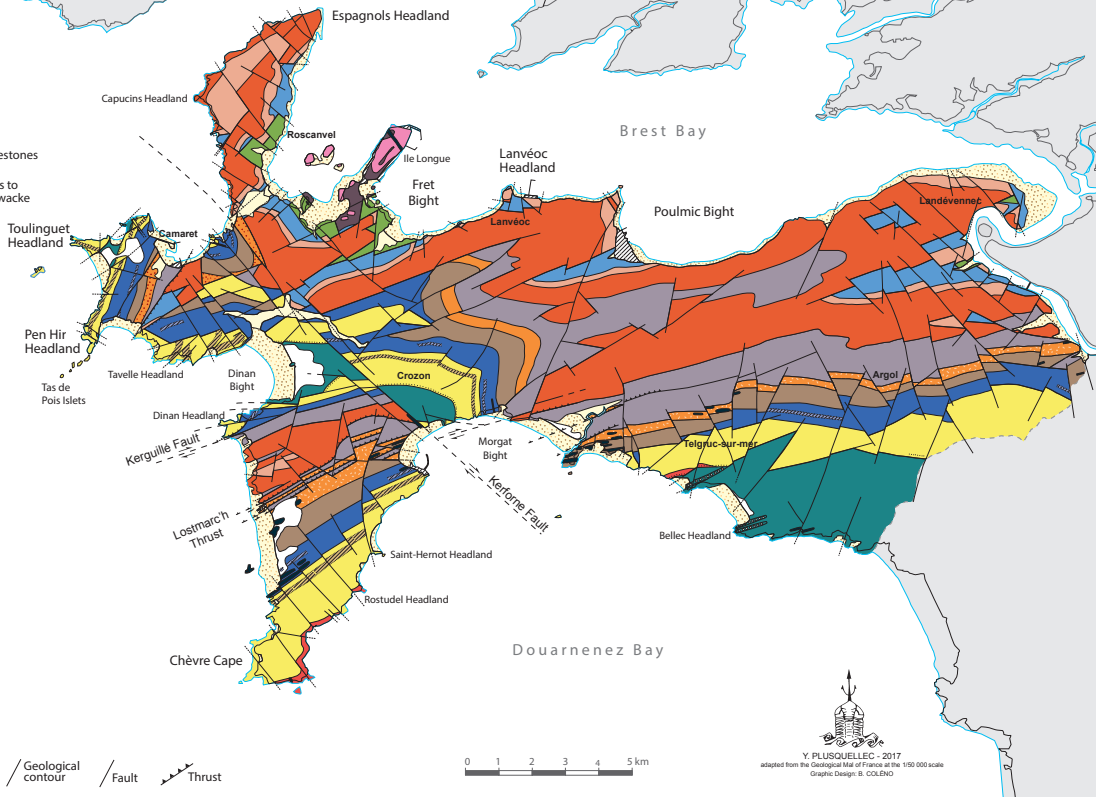
-  Microgranite
-  Dolerites and kersantites

P: Pillow-lavas C: Conglomerate

 Geological contour

 Fault

 Thrust



Y. PLUSQUELLEC - 2017
 adapted from the Geological Map of France at the 1:50 000 scale
 Graphic Design: B. COLENO